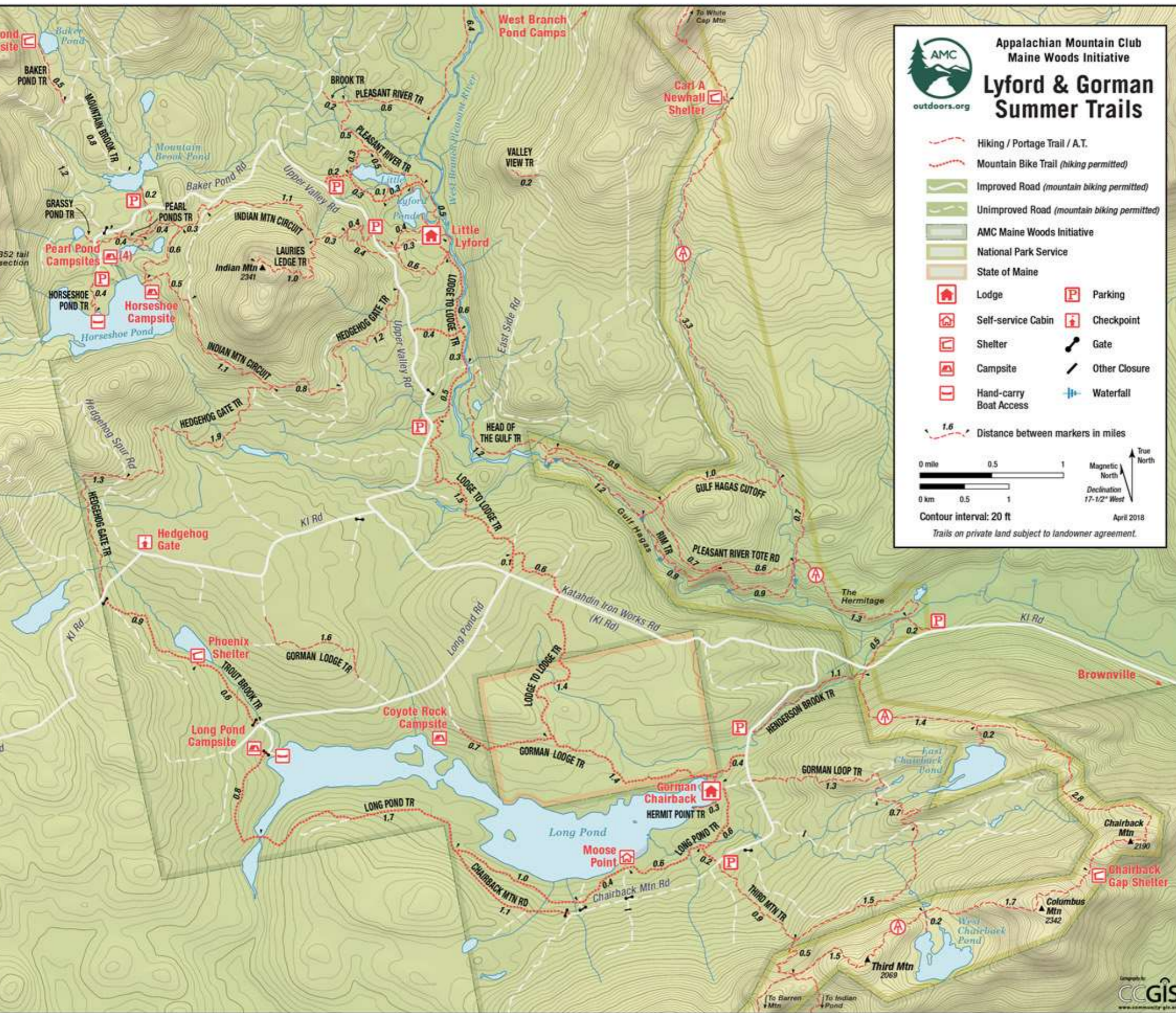


AUGUST CAMP 2021

LITTLE LYFORD, MAINE

SOME THINGS CHANGE AND SOME DON'T

I HAVE NEVER BEEN SO
EXCITED TO GO TO CAMP!!

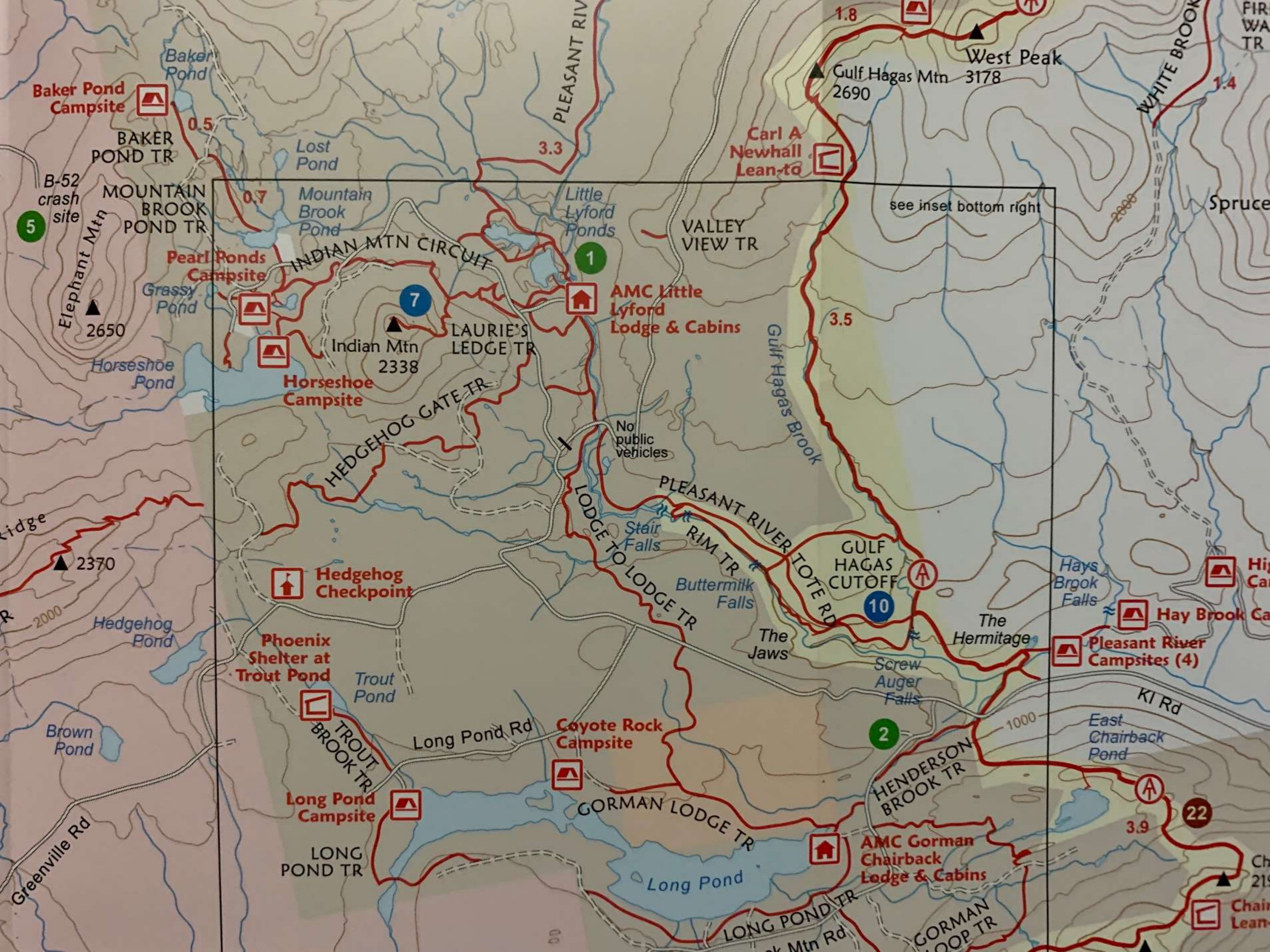


Little Lyford Ponds Area



Gorman Chairback Area





WHAT'S DIFFERENT?

BE PREPARED FOR CHANGE

COME PREPARED AND WITH A SENSE
OF ADVENTURE

- WE WON'T BE GATHERING AND TRAVELING IN
VANS

WE WILL STILL BE OFFERING HIKES WITH LEADERS
(A,B&C) EVERYDAY

I'VE SEEN
BIGGER



MOUNTAINS

MOUNT RAINIER NATIONAL PARK | EST. 1899

BE PREPARED FOR BUGS, MUD AND
RAIN

THE TRAILS WILL HAVE LESS
ALTITUDE AND MORE ATTITUDE.

ROOTS, ROCKS AND UNEVEN
FOOTING IT'S NOT KANSAS, AND IT'S NOT
THOSE LOVELY SMOOTH WESTERN TRAILS. IT'S
EAST COAST HIKING

PAY ATTENTION TO THE PACKING
LIST !

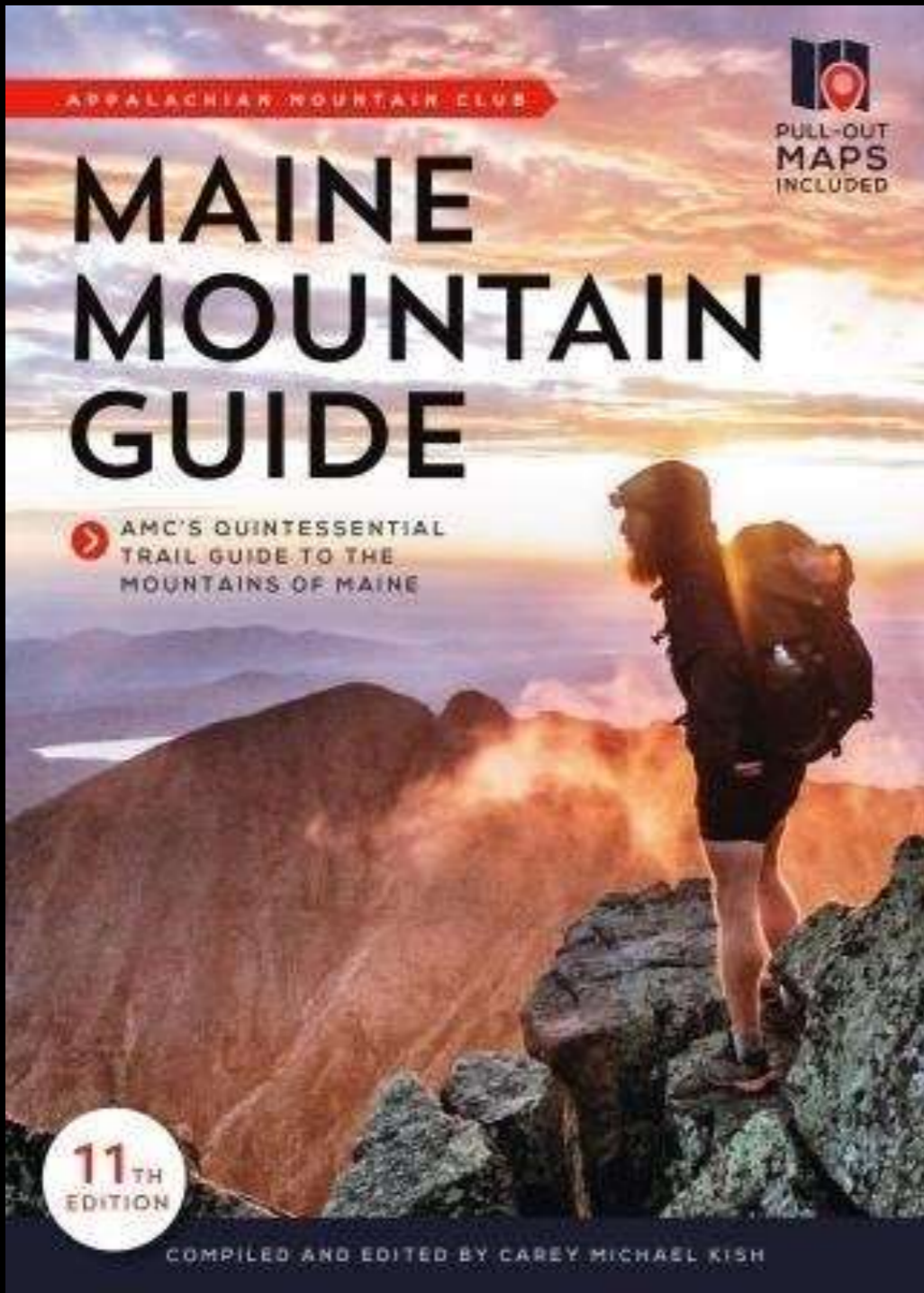
(WILL BE PUBLISHED ON LINE)


YOU'LL NEED A FEW SIMPLE
DIFFERENT THINGS:

LIKE BUG REPELLENT AND HEAD NET, GAITERS? MASKS, HAND
SANITIZER, SOAP AND TOWELS


DEFINITELY NOT A WHOLE NEW
WARDROBE. (BUT MAYBE A TENT,
AIR MATTRESS)


AND YES, WEEKS 3 AND 4, YOUR OWN PILLOW



APPALACHIAN MOUNTAIN CLUB 

MAINE MOUNTAINS TRAIL MAP

 **Baxter State Park-Katahdin**

 **Maine Woods**


- Waterproof and lightweight
- Includes trail-segment mileage
- GPS-mapped by AMC

Photo of Baxter State Park | Tony Hodge/AMC Photo Content

Use with AMC's *Maine Mountain Guide*, 11th Edition

ISBN 978-1-62842-098-2
50333

9 781628 420982


 \$9.95 US

APPALACHIAN MOUNTAIN CLUB

100-MILE WILDERNESS


MAP & GUIDE

- Covers Maine's central conservation corridor, including Baxter State Park and the new Katahdin Woods and Waters National Monument
- Waterproof and durable
- Comprehensive hiking trail coverage, with trail-segment mileage
- 25 recommended treks for all skill levels
- Detailed insets on mountain biking, winter trails, and Katahdin
- Driving routes into region
- Locations of campsites, lodges, paddling access points, boat ramps, more









\$9.95 US